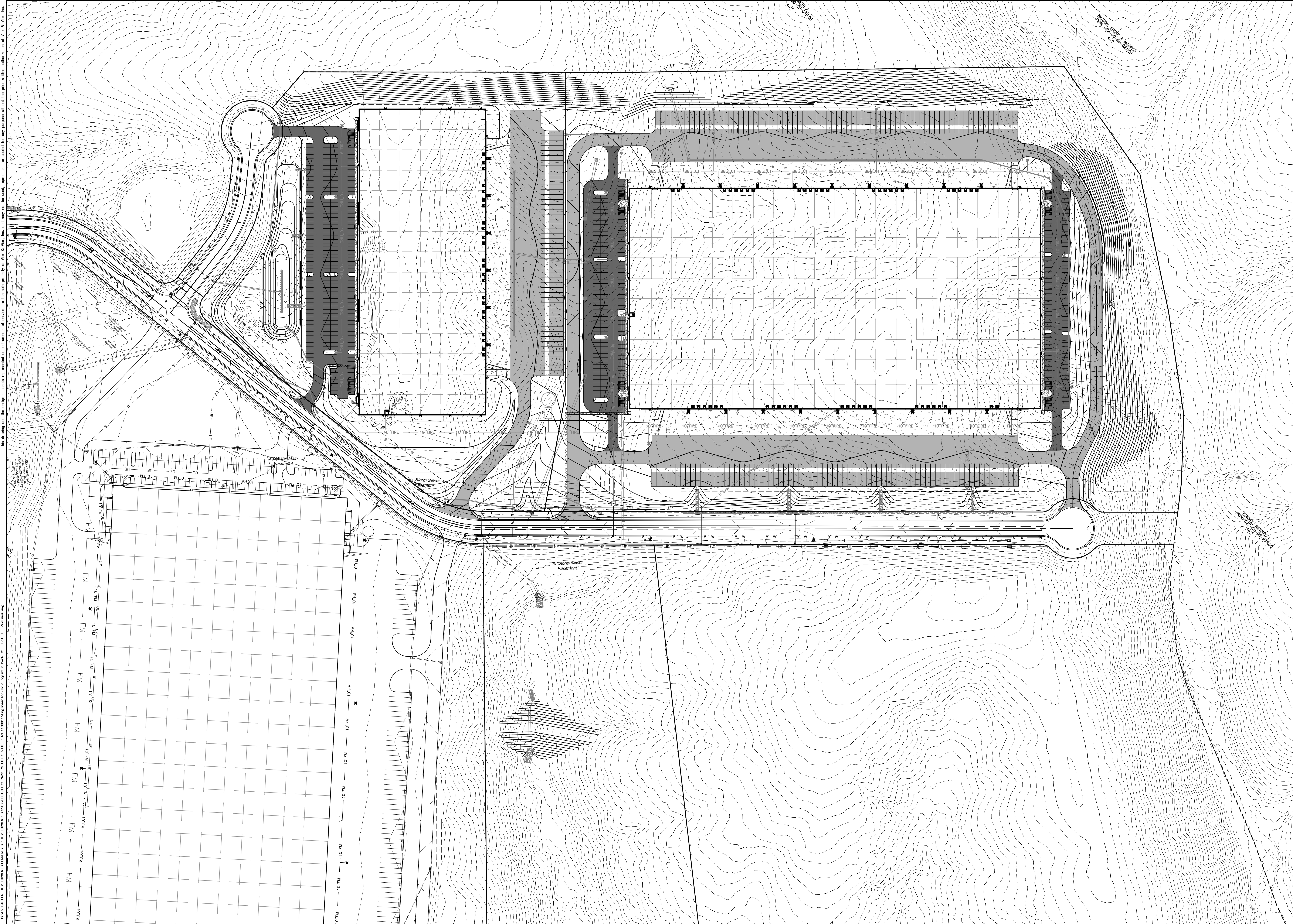



P:\US CAPITAL DEVELOPMENT\COMMON UTILITIES PARK 75 LOT 3 SITE PLAN (1000)\DWG\COMMON UTILITIES PARK 75 - LOT 3 - REV 001.dwg  
 This drawing and the design concepts represented as instruments of service are the sole property of Viox & Viox, Inc. and may not be used, reproduced, or copied for any purpose without the prior written authorization of Viox & Viox, Inc.




**LOGISTICS PARK 75**  
**LOT 3 SITE PLAN**  
 CITY OF WALTON, KENTON COUNTY, KENTUCKY  
**OVERALL PLAN**


Project No: 139819001  
 Date: 9/4/2019  
 Checked: MDG  
 Ref: THA  
 Sheet: **C002**



**VIOX & VIOX**  
 Civil Engineers, Surveyors, and Landscape Architects  
 406 Erlanger Road • Erlanger, Kentucky 41018  
 215B Main Street • Millford, Ohio 45150  
 Ph: Erlanger (659) 727-3293 • Ph: Millford (513) 576-1000  
 www.vioxinc.com



Item	Revision	Date	By	CHK.
1	RETAINING WALL REVISION	8/24/2019	THA	MDG
2	CB INLET CHANGE	10/11/19	THA	MDG



SCALE: 1" = 100'  
 © 2019 VIOX & VIOX, INC.